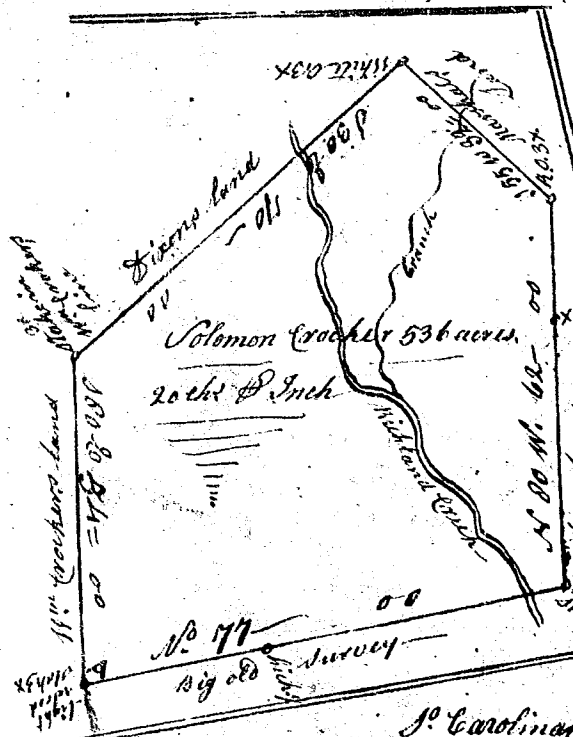
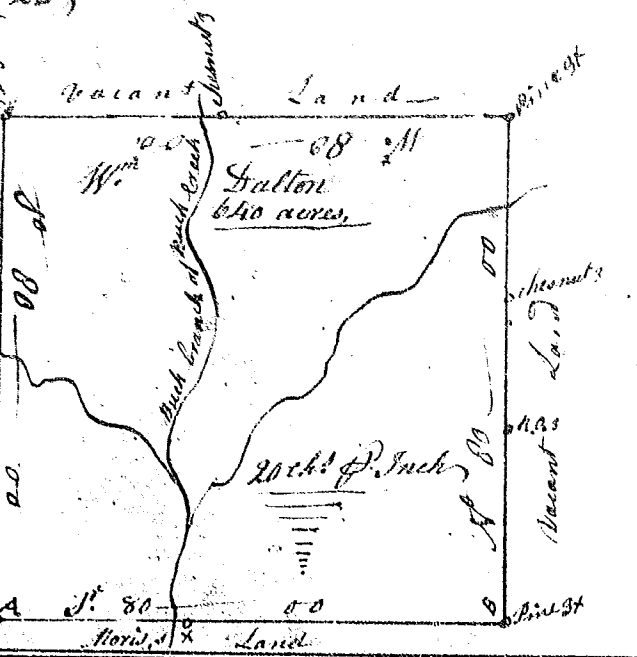



State of ^S Carolina Pursuant to a warrant from John Thomas Esq. Comr. of Locations N^o Saluda, I have admeasured and laid out unto William Dalton a tract of 640 acres of land in 9th District, on a branch of Bush Creek waters of Pacolet River, bounded S^o by Noises land, all other sides vacant land, having such shape & Marks as the above Plat represents
Survey, 11th May 1788.
Vardry M^r Bee Esq.

Recorded 18th June 1788, —



^S Carolina Pursuant to a warrant from John Thomas Esq. Comr. of locations N^o Saluda, I have admeasured and laid out unto Solomon Crocker a tract of 536 acres of land in 9th district, bounded N^o by Dixons land, S^o and W. by Dixons land & Crockers land & by a big Survey, having such shape, form & Marks as the above Plat represents,
Survey, 3rd Oct: 1787, Vardry M^r Bee Esq.
Recorded 18th June 1788, —

^S Carolina Pursuant to a warrant from John Thomas Esq. Comr. of locations N^o Saluda I have admeasured and laid out unto Jesse Tate a tract of 103 acres of land in 9th District, on Thickety Creek, waters of Broad river, bounded N^o by Hopkins, S^o by Donaways Having such shape, form and Marks as the above Plat represents
Recorded 18th June 1788, — Survey, 23rd May 1788. Vardry M^r Bee Esq.



State of ^S Carolina Pursuant to a warrant from John Thomas Esq. Comr. of locations N^o Saluda, I have admeasured and laid out unto William Jordan a tract of Four hundred and Twenty Eight acres of land in 9th District on the N^o Side of Pacolet river, on both sides of bush-creek, bounded N^o by W^m Daltons land E^o by Jordins land, S^o by Nelsons land & Big Survey, and with such shape & Marks as the above Plat represents, Survey, 25th March 1788.
Recorded 18th June 1788, — Vardry M^r Bee Esq.

